
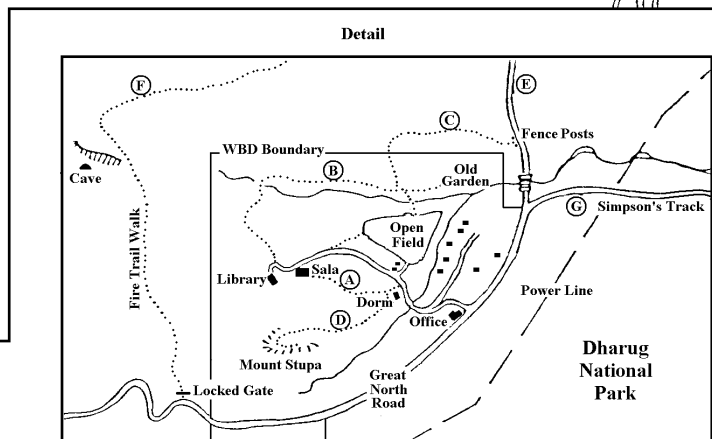
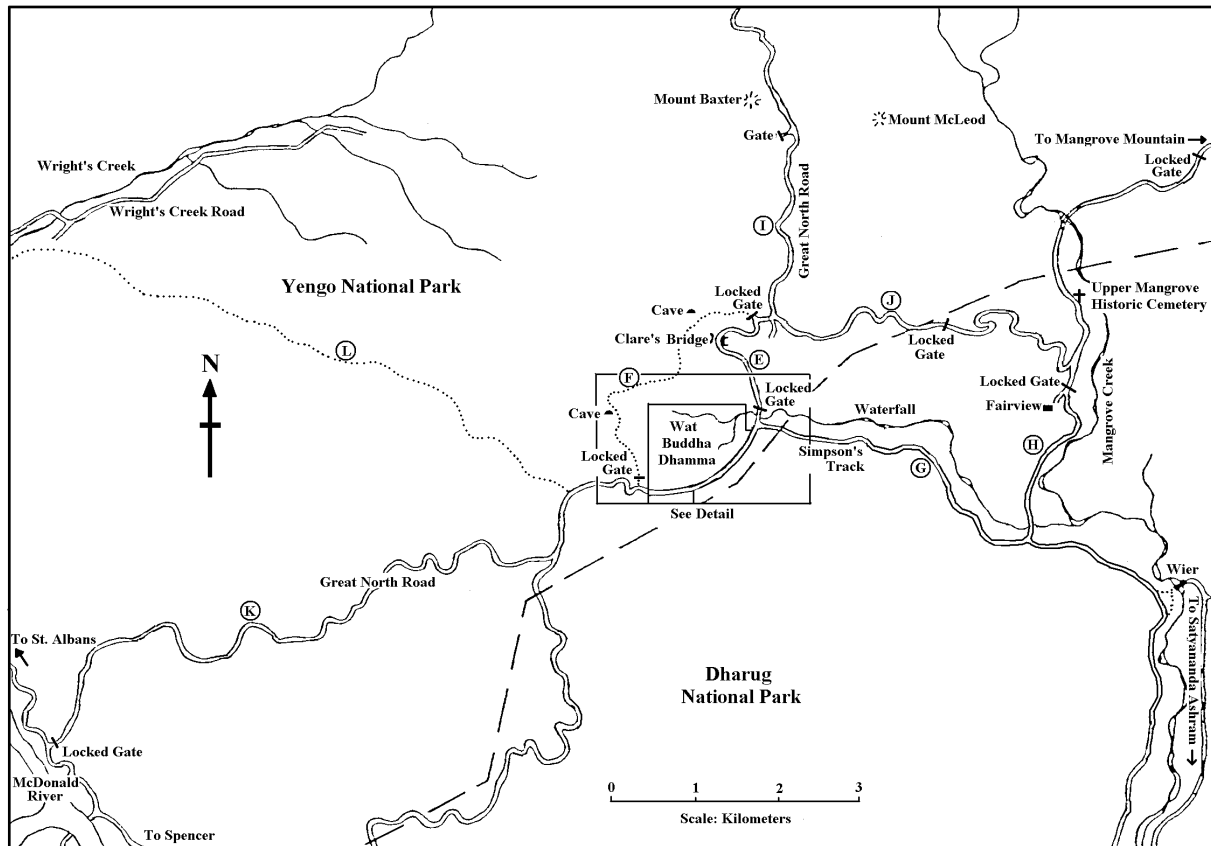


Walks In and Around Wat Buddha Dhamma

- A** **Sala Walk** (5 min.) Take track beside Dormitories to Sala
- B** **W.B.D. Fire trail** (30 min. return to Sala) Take track next to small caravan in open field. Turn left. Be aware that you will be walking through the Retreat/Hermitage area. "Sh! Please."
- C** **Old Building Site Walk** (30 -40 min.) Not so easy to find. Best from Great North Rd. Find two large fence posts and follow old driveway up hill. Return to open field via fern forest.
- D** **Mount Stupa** (30-40 min.) Go up hill behind Dormitories, track is overgrown and has almost disappeared. A small, interesting cave, then a clamber to summit. Good views. Possible to go directly down hill to Library or Sala.
- E** **Clare's Bridge** (40-50 min. return) Go north (turn left from main entrance) up Great North Road to convict built bridge.
- F** **Fire trail Walk** (approx. 2 hours, add 30 min for cave detour) Leave from Office. Turn right out of main entrance. Follow road uphill until arriving at locked gate on right. Fire trail will take you to a gate above Clare's Bridge. Return to W.B.D. down Great North Road.
- G** **Simpson's Track** (4 hours return from wier)
- H** **To Old Cemetery** (approx. 2-3 hours return to Simpson's Track, but worth the effort) This track leaves Simpson's Track and goes up beside Mangrove Creek, past Fairview Farm to the "turn of the century" cemetery.
- I** **Mount Baxter** (approx. 3 hours return) Easy walking and good views.
- J** **Circuit via Bridge** (approx. 6 hours return) Via Clare's Bridge, through locked gates to cemetery. Back down Mangrove Creek to Simpson's Track and return W.B.D.
- K** **Old Great North Road** (approx. 4 hours) (South-West Section of road) A good one-way walk. From the beginning at the Hawkesbury river road 1 km west of the ferry, back to the Wat. Spectacular convict stonework, plus views of the Hawkesbury and McDonald rivers.
- L** **Wrights Creek Track** (approx. 4 hours to intersection) An easy fire trail walk along the ridge line. Good views. On nearing Wrights Creek a walking track leads to the valley floor. The track almost disappears but a small creek will be seen on the left. Cross over and follow it down stream to Wrights Creek where a bridge and gate lead to Wrights Creek Road, and the road to St. Albans. This intersection is approximately 13 km from Wisemans Ferry.

Walks in and around Wat Buddha Dhamma



All walk times allow for a moderate pace with ample time to view the surroundings.
 When on a longer walk take: Map, water, food, matches and appropriate clothing.
 Let a WBD Community Member know your intended route and expected return time.
 Cross Country walks are not recommended.